







**Wellhead Protection Areas
Official Plan
Appendix 'C1'**

Legend

-  Municipal Boundary
-  Settlement Area Boundary

Well Head Protection Areas

WHPA Zones

-  WHPA A (100m)
-  WHPA B (2 Year Zone)
-  WHPA C (5 Year Zone)
-  WHPA D (25 Year Zone)



PLAN Natural Heritage

The Planning Partnership

Date: March 7, 2019

Revisions:

Scale: 1:35000

This map, either in whole or in part, may not be reproduced without the written authority from Town of New Tecumseth, 2019. Produced (in part) under license from: © The Corporation of the County of Simcoe; © Her Majesty the Queen in Right of Canada, Department of Natural Resources; © Queens Printer, Ontario Ministry of Natural Resources; © Teranet Enterprises Inc. and its suppliers; © Members of the Ontario Geospatial Data Exchange.

All rights reserved. THIS IS NOT A PLAN OF SURVEY.