





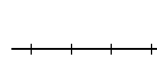


- Legend**
-  Wetlands
  -  Water Bodies
  -  Significant Woodland
  -  Oak Ridges Moraine Boundary
  -  Settlement Area Boundary
  -  Rivers
  -  Railway

  
 Plan-It Geographical

  
 PLAN Natural Heritage

  
 The Planning Partnership

  
 MUNICIPAL PLANNING SERVICES  
 EST 2012

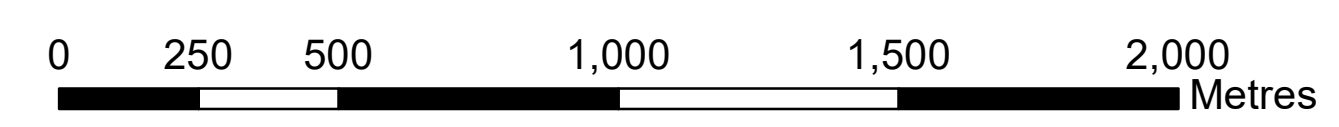


**Oak Ridges Moraine Key  
 Natural Heritage Features and  
 Hydrologically Sensitive Features  
 Official Plan  
 Appendix 'D2'**

**Date:** March 7, 2019

**Revisions:**

**Scale:** 1:13500



This map, either in whole or in part, may not be reproduced without the written authority from Town of New Tecumseth, 2019. Produced (in part) under license from: © The Corporation of the County of Simcoe; © Her Majesty the Queen in Right of Canada, Department of Natural Resources; © Queens Printer, Ontario Ministry of Natural Resources; © Teranet Enterprises Inc. and its suppliers; © Members of the Ontario Geospatial Data Exchange. All rights reserved. THIS IS NOT A PLAN OF SURVEY.