
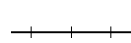








**Legend**

-  Permanent and Intermittent Streams
-  Railway
-  Oak Ridges Moraine Boundary
-  Wetlands
-  Waterbodies
-  Significant Woodland
-  Community Boundaries
-  Parcel/Assess

**Oak Ridges Moraine Key  
Natural Heritage Features  
and Hydrologically Sensitive  
Features  
Schedule D2**




**Corporation of the Town of  
New Tecumseth**

Date: October 2008, Revised January 2010

Scale: 1:16,000

Designed and produced by the Planning Department and GIS.  
In the event of a discrepancy, reference shall be made to the  
original amending By-Law.



This map, either in whole or in part, may not be reproduced without the written authority from the County of Simcoe. Copyright County of Simcoe Land Information Network Cooperative © LINC 2006. Produced (in part) under licence from: the Cities of Barrie & Orillia, the Ontario Ministry of Natural Resources (Copyright © Queens Printer 2006), © Teranet Enterprises Inc. and its suppliers all rights reserved, and Members of the Ontario Geospatial Data Exchange. THIS IS NOT A PLAN OF SURVEY. For information call (705) 726-9300 or visit www.county.simcoe.on.ca

